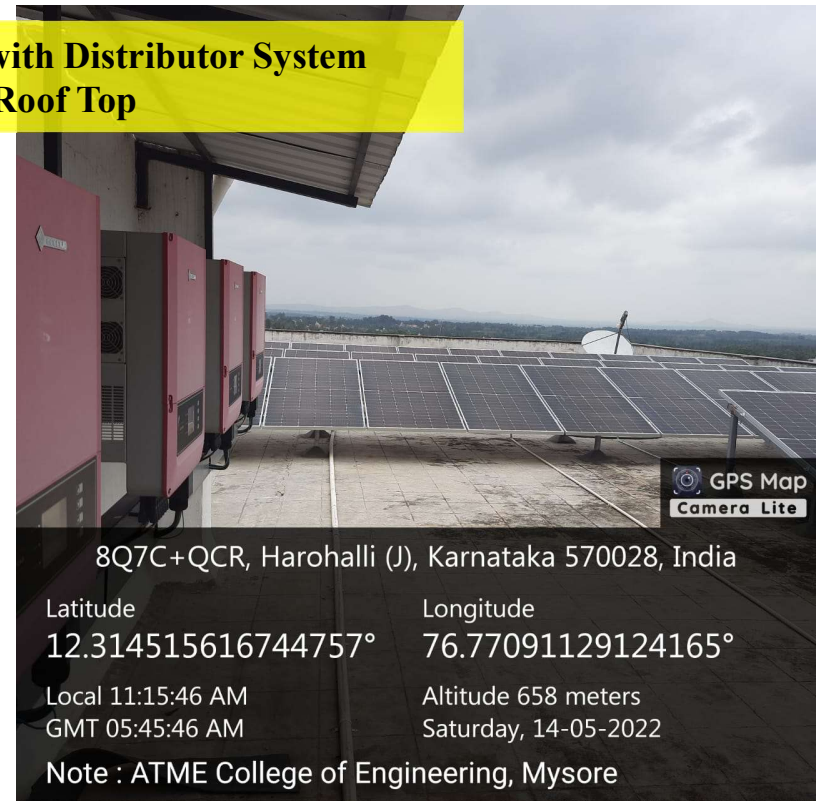
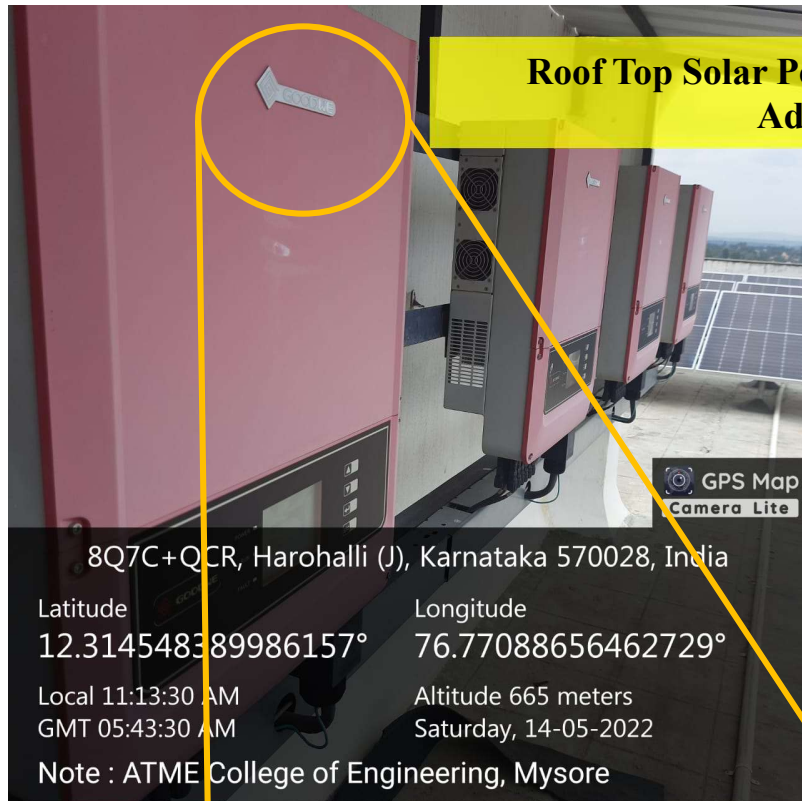



## Roof Top Solar Powerplant with Distributor System Admin Block Roof Top





## Solar Powered Street Lights in the Campus



ATME College, Karnataka 570028, India

Latitude

12.31481812477702°

Longitude

76.7710358364426°

Local 11:21:45 AM

GMT 05:51:45 AM

Altitude 676.1 meters

Tuesday, 04-06-2021



## Net Metering System – Solar Power System



ATME College, Karnataka 570028, India

Latitude

12.31535857°

Local 12:41:08 PM

GMT 07:11:08 AM


Longitude

76.77148561°

Altitude 641.33 meters

Thursday, 22-07-2021

## Distribution Panels – Solar Power System



ATME College, Karnataka 570028, India

Latitude  
12.3153463°

Local 12:43:21 PM  
GMT 07:13:21 AM

Longitude  
76.77154065°

Altitude 638.59 meters  
Thursday, 22-07-2021